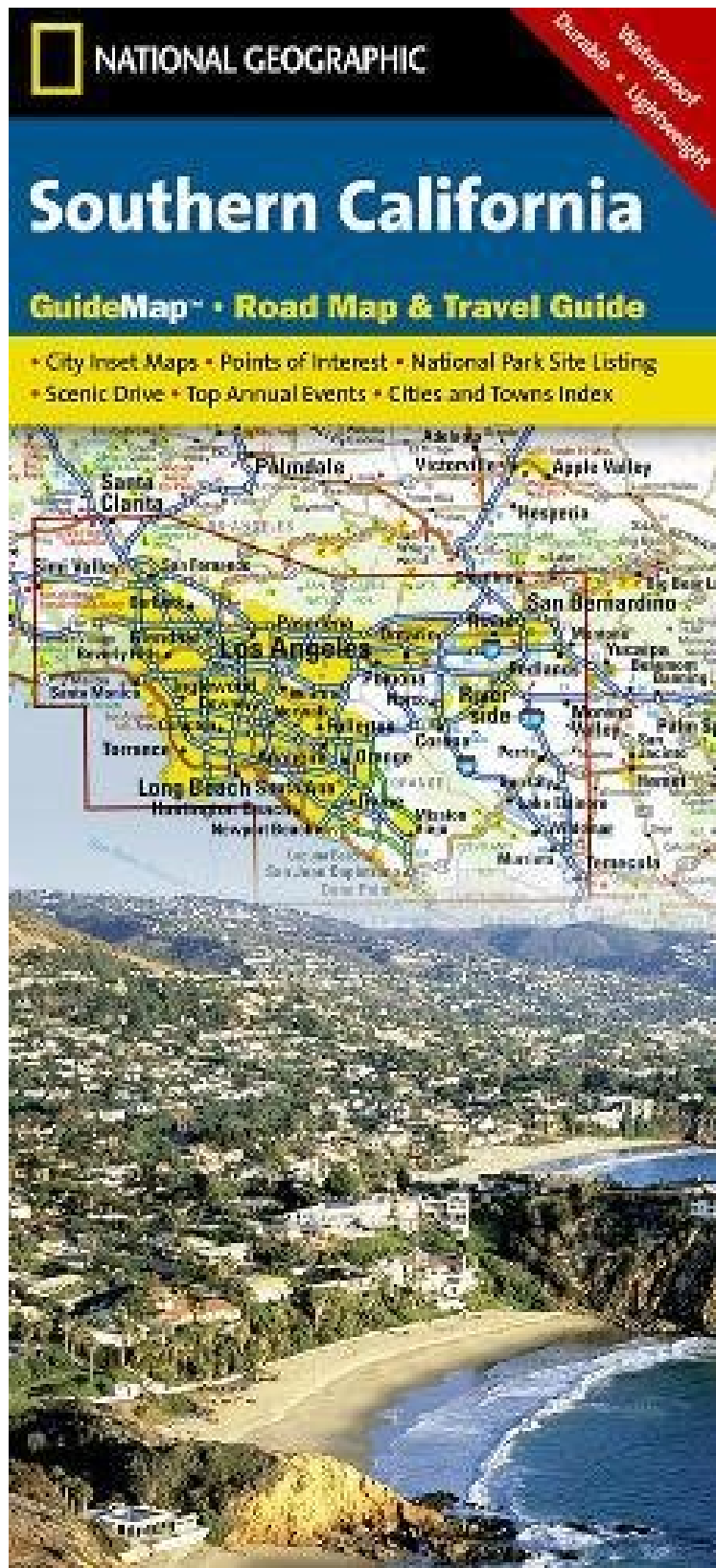




[Mobile ebook] National Geographic 2006 Southern California Guide Map, Road Map, Travel Guide  
(National Geographic GuideMaps)

## **National Geographic 2006 Southern California Guide Map, Road Map, Travel Guide (National Geographic GuideMaps)**

*National Geographic Maps*  
*audiobook / \*ebooks / Download PDF / ePub / DOC*



 [Download](#)

 [Read Online](#)

#144849 in Books National Geographic Maps 2006-01-30Format: Folded MapOriginal language:EnglishPDF # 1 4.26 x .6 x 9.26l, .10 Binding: Map2 pages | File size: 57.Mb

**National Geographic Maps : National Geographic 2006 Southern California Guide Map, Road Map, Travel Guide (National Geographic GuideMaps)** before purchasing it in order to gage whether or not it would be worth my time, and all praised National Geographic 2006 Southern California Guide Map, Road Map, Travel Guide

(National Geographic GuideMaps):

0 of 0 people found the following review helpful. sturdy and waterproofBy noah samaringood quality1 of 1 people found the following review helpful. Two StarsBy Evergreen MowersThe information is good but map is small, hard to see details0 of 0 people found the following review helpful. PerfectBy KaiI was looking for this stand for my Garmin. Found it on with a great price and fast shipping!!!!

Waterproof Tear-Resistant Travel MapNational Geographic's Southern California Guide Map provides travelers with the perfect combination of detail and perspective in a highly functional travel tool. Both comprehensive map and mini-guidebook, this map provides information on many points of interest, the cities of Los Angeles and San Diego, and Sequoia and Kings Canyon national parks. Road network designations are clear and distances in miles on major highways are shown. Cities and towns are easy to find with the map's helpful index and hundreds of attractions are noted. Inset maps of the Los Angeles area, San Diego, Oxnard-Ventura, Bakersfield, Santa Barbara, the Monterey Bay area, and Palm Springs provide greater detail of these key areas of the region. The California 1 South scenic drive from Monterey to Morro Bay is highlighted with its own map as well. A handy chart of park service sites and climate information are also included. Every State Guide Map is printed on durable synthetic paper, making them waterproof, tear-resistant and tough capable of withstanding the rigors of any kind of travel. Map Scale = 1:1,584,000 Sheet Size = 17.75" x 24.75" Folded Size = 4" x 8.75"

About the AuthorFounded in 1915 as the Cartographic Group, the first division of National Geographic, National Geographic Maps has been responsible for illustrating the world around us through the art and science of mapmaking. Today, National Geographic Maps continues this mission by creating the world's best wall maps, recreation maps, atlases, and globes which inspire people to care about and explore their world.